




• Address Points  
 GMAC Boundary

Map produced by the Mendocino County Planning & Building Svcs. Dept., February 2025  
 Coordinate System: NAD 83, Calif. State Plane Zone II  
 Projection: Lambert Conformal Conic  
 Parcel Data: Mendocino County Information Services, October, 2020  
 Aerial Imagery: US Dept. of Agriculture/ArcGIS Online mosaic  
 Topographic Data: USGS 7.5 minute quad series Mount Diablo Base & Meridian  
 Parcel numbers are for tax purposes only and do not represent legal or salable parcels.  
 All spatial data is approximate. This map is not a substitute for a proper land survey.  
**DO NOT USE THIS MAP TO DETERMINE LEGAL PROPERTY BOUNDARIES**

POSSIBLE GCDP BOUNDARY by GMAC

 Named Rivers  
 Public Roads

  
 0 2,500 5,000 Feet  
 1:60,000 0 0.5 1 Miles